



WONDERGREECE


**Unforgettable 4 days trip!**  
**Papingo-Ioannina-Metsovo-Vasilitsa**

Plan Days 4


By: Wondergreece Traveler




## Day 1

1. Ioannina   
About region/Main cities & villages
2. Aristi  
About region/Main cities & villages
3. Mikro & Megalo Papingo  
About region/Main cities & villages
4. Kolybithres of Papingo (Ovires Rogovou)  
Culture/Monuments & sights


## Day 2

1. Ioannina   
About region/Main cities & villages
2. Castle of Ioannina  
Culture/Castles
3. Stoa Liampei  
Culture/Monuments & sights

## Day 3

1. Ioannina   
About region/Main cities & villages
2. Metsovo  
About region/Main cities & villages
3. Lake with Waterlilies  
Nature/Lakes
4. Lake Pamvotida  
Nature/Lakes

## Day 4

1. Ioannina   
About region/Main cities & villages
2. Grevena  
About region/Main cities & villages
3. Vassilitsa  
Nature/Mountains
4. Vasilitsa Ski Center  
Interests & activities/Ski - Snowboard
5. Samarina  
About region/Main cities & villages



## 1. Ioannina

About region / Main cities & villages



**Απόσταση:**

Start -

**Χρόνος:**

-

GPS: N39.66502880000001,  
W20.853746600000022



## 2. Aristi

About region / Main cities & villages



**Απόσταση:**

by car 48.6km

**Χρόνος:**

48'

GPS: N39.93435026696322,  
W20.671731392590345



## 3. Mikro & Megalo Papingo

About region / Main cities & villages



**Απόσταση:**

by car 10.7km

**Χρόνος:**

17'

GPS: N39.968716960300235,  
W20.718700322753875

**Note:** At night we stay at Papingo



## 4. Kolybithres of Papingo (Ovires Rogovou)

Culture / Monuments & sights



Location:

Mikro & Megalo Papingo

**Απόσταση:**

on foot 1.3km

**Χρόνος:**

16'

GPS: N39.97344064020784,  
W20.725497040397613



## 1. Ioannina

About region / Main cities & villages



**Απόσταση:**

Start -

**Χρόνος:**

-

GPS: N39.66502880000001,  
W20.853746600000022



## 2. Castle of Ioannina

Culture / Castles



Location:  
Ioannina

**Απόσταση:**

on foot 0.9km

**Χρόνος:**

13'

GPS: N39.67118766568705,  
W20.859932477246048

**Note:** at noon we will enjoy ouzo at the Castle



## 3. Stoa Liampei

Culture / Monuments & sights



**Απόσταση:**

on foot 0.6km

**Χρόνος:**

07'

GPS: N39.668955815852165,  
W20.854773886052726

**Note:** Ioannina by night :)



## 1. Ioannina

About region / Main cities & villages



**Απόσταση:**

Start -

**Χρόνος:**

-

GPS: N39.66502880000001,  
W20.853746600000022



## 2. Metsovo

About region / Main cities & villages



**Απόσταση:**

by car 50.6km

**Χρόνος:**

36'

GPS: N39.77007471096797,  
W21.182540977246163

**Note:** We stay to eat at noon.



## 3. Lake with Waterlilies

Nature / Lakes



**Απόσταση:**

by car 28.1km

**Χρόνος:**

5h54'

GPS: N39.828811213890695,  
W21.012124240011644



## 4. Lake Pamvotida

Nature / Lakes



**Απόσταση:**

by car 40.9km

**Χρόνος:**

8h39'

GPS: N39.66450022561927,  
W20.882585711328147

**Note:** Back to Ioannina for coffee next to the lake.



## 1. Ioannina

About region / Main cities & villages



**Απόσταση:**

Start -

**Χρόνος:**

-

GPS: N39.66502880000001,  
W20.853746600000022



## 2. Grevena

About region / Main cities & villages



**Απόσταση:**

by car 100.2km

**Χρόνος:**

1h06'

GPS: N40.084681965329985,  
W21.4277590534424

**Note:** Make a stop at Grevena to get mushrooms



## 3. Vassilitsa

Nature / Mountains



**Απόσταση:**

by car 45.5km

**Χρόνος:**

1h02'

GPS: N40.04287622898426,  
W21.08249661831053



## 4. Vasilitsa Ski Center

Interests & activities / Ski - Snowboard



Contact:

T: (+30) 24620 76530

**Απόσταση:**

on foot 0.7km

**Χρόνος:**

09'

GPS: N40.05258712886111,  
W21.099816086027545

**Note:** Snowboard until the ski center to close!!



## 5. Samarina

About region / Main cities & villages



**Απόσταση:**

by car 17.2km

**Χρόνος:**

37'

GPS: N40.10467224127682,  
W21.017922062426805

**Note:** Good food next to the fireplace! ... and then slowly we return :(

## Ioannina Prefecture

### Access

**By car:** You can reach the area by car, from Athens via Patras the duration of the journey is around 6 hours and from Thessaloniki the trip takes 2-3 hours. You must be very careful as the roads are quite dangerous and if you decide to visit the area during the winter months should be equipped with snow chains.

**By bus:** If you do not have your own you can use intercity buses that operate to and from Ioannina to many destinations.  
[www.ktelioannina.gr](http://www.ktelioannina.gr)

**By plane:** The prefecture is connected by air with Athens and Thessaloniki from Ioannina Airport. From Athens the flight takes 45 minutes and from Thessaloniki the duration is around 35 minutes.

Airport: (+30) 26510 83605

**By boat:** Finally, if you're coming from Italy you can go to the port of Igoumenitsa, 100 km from Ioannina.

### Useful telephone numbers

#### Health Services

Emergency call: (+30) 166

University Hospital Doroutis: (+30) 26510 99111-33461

Hospital Hatzikosta: (+30) 26510 80111

Health center Metsovo: (+30) 26560 41111

Health center Konitsa: (+30) 26550 23111

Pharmacies on Duty: (+30) 26510 23333

#### Police Authorities

Emergency call: 100

Police station Ioannina: (+30) 26510 26290

Tourist Police: (+30) 26510 25673

Traffic Police Ioannina: (+30) 26510 26308

#### Fire Services, Forestry

Fire service: 199

Forestry Ioannina: (+30) 26510 88080

Forestry Metsovo: (+30) 26560 42297

Forestry Konitsa: (+30) 26550 22498

#### Transportations

Taxi: (+30) 26510 46777-9

Bus station Ioannina: (+30) 26510 27442

National airport of Ioannina: (+30) 26510 83605

## Grevena Prefecture

### Access

**By car:** In order to access Grevena Prefecture you have to head towards west Macedonia. The distance from Athens is 484km, from Thessaloniki 170km, from Ioannina 100km and from Larisa 140km. The road network is excellent since Egnatia Road crosses the prefecture and connects the northern part of Greece.

**By bus:** To access the prefecture and for local transportations you can use your own vehicle or buses. For itineraries and price information visit:

[www.ktelgrevenon.gr](http://www.ktelgrevenon.gr)

**By plane:** There isn't an airport in the prefecture. The nearest airport is in Ioannina, where you can take a bus or rent a car to reach your destination. The flights from Athens last 45 minutes and are quite often, while from Thessaloniki the flight lasts 35 minutes.

### Useful telephone numbers

#### Health Services

Ambulances: 166

General Hospital of Grevena: (+30) 24623 50271

Health Center of Deskati: (+30) 24623 51000

#### Municipality

Municipality of Grevena: (+30) 24623 50830, 50872

Municipality of Deskati: (+30) 24623 51000

#### Police Authorities

Police: 100

Grevena Police Department: (+30) 24620 87851

Traffic Police: (+30) 24620 87862

#### Fire Services, Forestry

Fire Service: 199

Grevena Fire Service: (+30) 24620 23451, 23711

Grevena Forestry: (+30) 24620 22419

#### Local transportations

Grevena Buses: (+30) 24620 22242

Taxis: (+30) 24620 24199, 22850