

WONDERGREECE

4 days full of sports & activities in Lefkada

Plan Days 4

Four days of activities that raise the adrenaline! Windsurfing, Kitesurf, Canoe, hiking, paragliding and much more to choose!

By: Christina Koraki



Day 1

1. Lefkada
About region/Main cities & villages
2. Ai Giannis
Nature/Beaches
3. Melissa gorge
Nature/Gorges



Day 2

1. Lefkada
About region/Main cities & villages
2. Nydri
About region/Main cities & villages
3. Nydri waterfalls (Dimosari)
Nature/Waterfalls
4. Dimosari
Nature/Gorges



Day 3

1. Lefkada
About region/Main cities & villages
2. Vassiliki
Nature/Beaches
3. Porto Katsiki
Nature/Beaches



Day 4

1. Lefkada
About region/Main cities & villages
2. Exanthia
Interests & activities/Paragliding
3. Milos
Nature/Beaches





1. Lefkada

About region / Main cities & villages



Απόσταση:


Start -

Χρόνος:

-

GPS: N38.82988950638336,
W20.70038766767584

Note: Walk on the pedestrian area (Ioannis Mela- Dorpfeld), where you will not only find stores, cafeterias and taverns, but you will also see some of the most important churches of the town, like the Holy Temple of Agios Nikolaos. While walking on the tiled streets do not forget to try the traditional pie "Iadopita", which is a tasty breakfast choice!



2. Ai Giannis

Nature / Beaches



Απόσταση:

by car 3.5km

Χρόνος:

07'

GPS: N38.8316423,
W20.66948739999998

Note: After your morning walk, head to the Ai Giannis beach, in which you are able to rent kite surf gear. Ai Giannis beach is very popular both in Greece and abroad due to the kite surf championships that are organised there.



3. Melissa gorge

Nature / Gorges



Απόσταση:

by car 13.9km

Χρόνος:

21'

GPS: N38.798163077876076,
W20.661346007934526

Note: The dirt road that leads to the canyon is easy but requires little attention. The route gives us the feeling that the place is untouched. Characteristic is the presence of a specific flora which is perceived by the chirping of birds and frogs.



1. Lefkada

About region / Main cities & villages



Απόσταση:

Start -

Χρόνος:

-

GPS: N38.82988950638336,
W20.70038766767584



2. Nydri

About region / Main cities & villages



Απόσταση:

by car 16.4km

Χρόνος:

19'

GPS: N38.7099952,
W20.714116399999966

Note: At Nydri Beach you will find a wide variety of water sports suitable for all tastes, for those who can not just sit on the beach and look for action! The beach has water sports centers where you can take lessons, rent equipment if you do not have your own and have fun doing parasailing, water skiing, wake boarding, canoeing and more!



3. Nydri waterfalls (Dimosari)

Nature / Waterfalls



Απόσταση:


by car 2.8km

Χρόνος:

06'

GPS: N38.721387011969874,
W20.69271899453736

Note: The path leading to the waterfalls is shaded by lush vegetation and ends in a series of rocks where the waterfall forms. A little further, you will find the natural basin where water is concentrated. There, in the early summer the water is still abundant, you can swim in the icy, refreshing water arriving from the high mountains of the island.



4. Dimosari

Nature / Gorges



Απόσταση:

on foot 0.5km

Χρόνος:

05'

GPS: N38.72383982831473,
W20.68806152519528



1. Lefkada

About region / Main cities & villages



Απόσταση:

Start -

Χρόνος:

-

GPS: N38.82988950638336,
W20.70038766767584



2. Vassiliki

Nature / Beaches



Απόσταση:

by car 14.0km

Χρόνος:

28'

GPS: N38.630692954625275,
W20.600791207348607

Note: The western part of Vassiliki beach is entirely devoted to windsurfing and other water sports! Throughout the area there are sports centers renting equipment for windsurfing, catamaran and you can also attend lessons.



3. Porto Katsiki

Nature / Beaches



Απόσταση:

by car 14.2km

Χρόνος:

28'

GPS: N38.60216831458878,
W20.549465462426724

Note: One of the most beautiful beaches of Lefkada and the Ionian sea! As you descend the stairs, you will be eager to dive into the blue waters! Get what you need from the canteens before heading down, because the beach is untouched by snack bars to preserve its beauty. Also, if you want, you can take a sun umbrella with you as the beach does not offer much natural shade. It is worth staying until sunset to enjoy the sun falling into the sea!



1. Lefkada

About region / Main cities & villages




Απόσταση:

Start -

Χρόνος:

-

GPS: N38.82988950638336,
W20.70038766767584



2. Exanthia

Interests & activities / Paragliding



Απόσταση:

by car 20.3km

Χρόνος:

20'

GPS: N38.7580, W 20.6165

Note: The most beautiful slide! Paragliding, taking off from Exanthia and landing on the beautiful Kathisma beach.



3. Milos

Nature / Beaches



Απόσταση:

by car 13.5km

Χρόνος:

14'

GPS: N38.78736959137601,
W20.60816526347662

Note: It has white sand and turquoise deep water and is really impressive, especially when you look at it from above. No access by car. You can follow the scenic path that starts from Agios Nikitas (20 minutes walking) or you can go with the "taxi boat".

Lefkada

Access

By car: Lefkada is the only island which can be visited by car without ferry boats fares by using the floating bridge connecting the island with Akarnia. KTEL buses offer daily services (5 hours) from and to Athens (378 km) and from to Thessaloniki (420 km), everyday bus services (5 hours).

The underwater tunnel of Preveza- Aktio create an easy access to the island from northwest Greece and the Port of Igoumenitsa (100 km) forming a great entrance gate from West and Central Europe.

The operation of the bridge Rio Antirio makes easier the connection of the island with the rest of Greece and with the port of Piraeus (170 km) which is the second great entrance gate from Europe.

By plane: From Athens are performing daily flights from the international airport of Aktion (18km from the town of Lefkada) and from Thessalonica 2 flights weekly. Corfu, Kefalonia and Zakynthos are connecting stations. Also there are 2 connecting flights weekly with Crete (Sitia). From April until October, direct flights are performed from Aktion and Europe.

By boat: From Nydri to Vassiliki you can find daily ferry boats services for Meganissi, Kefalonia (Fiskardo), Ithaka (Frikes). Also there are tours with tourist boats for all the surrounding island and beaches.

Useful telephone numbers

Health Services

Emergency call: 166

General Hospital Lefkada: (+30) 26453 60100-300

Municipalities

Municipality of Lefkada: (+30) 26453 60500-8

Municipality of Sfakiotas: (+30) 26453 61400

Municipality of Apolloni: (+30) 26453 61000

Municipality of Ellomenos: (+30) 26453 61100

Police Authorities

Emergency Police call: 100

Police station Lefkada: (+30) 26450 29370, 29375

Tourist police: (+30) 26450 29379

Port Authorities

Port authority Lefkada: (+30) 26450 22176, 22322

Port authority Nydri: (+30) 26450 92509

Fire Services, Forestry

Emergency Fire Service: 199

Fire service Lefkada: (+30) 26450 22555, 22199

Forestry Lefkada: (+30) 26450 24434

Transportation

Bus station: (+30) 26450 22364

Taxi Lefkada: (+30) 26450 21200 24600

Taxi Nydri: (+30) 26450 92000