



WONDERGREECE

Chania: Like spending time in nature

Plan Days 4

A region with countless beauties...maybe 4 days will not be enough but it's a start!


By: Bonnie




Day 1

- 1. Chania 
About region/Main cities & villages
- 2. Falassarna
Nature/Beaches
- 3. Ancient Falasarna
Culture/Archaeological sites


Day 2

- 1. Elafonisi 
Nature/Beaches
- 2. Chrysoskalitissa - Sougia
Interests & activities/Hiking

Day 3

- 1. Paleohora 
About region/Main cities & villages
- 2. Sougia
About region/Main cities & villages
- 3. Ancient Lissos
Culture/Archaeological sites

Day 4

- 1. Sougia 
About region/Main cities & villages
- 2. Chania
About region/Main cities & villages



1. Chania

About region / Main cities & villages



Απόσταση:

Start -

Χρόνος:

-

GPS: N35.51606541887963,
W24.01803670000004

Note: If you have traveled by boat when the morning walk in the alleys of the Old Harbor is an ideal introduction to the island!



2. Falassarna

Nature / Beaches



Απόσταση:

by car 52.4km

Χρόνος:

1h00'

GPS: N35.49385726206543,
W23.580243522753904



3. Ancient Falasarna

Culture / Archaeological sites



Απόσταση:

by car 1.4km

Χρόνος:

17'

GPS: N35.50205044293712,
W23.57831233226318



1. Elafonisi

Nature / Beaches



Απόσταση:

Start -

Χρόνος:

-

GPS: N35.2719081,
W23.541112500000054

2. Chrysoskalitissa - Sougia

Interests & activities / Hiking

Note: For the most skilled there is a path that will lead them to Paleochora in seven hours. The rest can make a part of the trail to enjoy the scenery.

Απόσταση:

not available -

Χρόνος:

-



1. Paleohora

About region / Main cities & villages



Απόσταση:

Start -

Χρόνος:

-

GPS: N35.23170411011156,
W23.681912799999964



2. Sougia

About region / Main cities & villages



Απόσταση:

by car 33.8km

Χρόνος:

51'

GPS: N35.24895686394347,
W23.81088790000001

Note: The water is crystal clear, the landscape is "pure wild Crete" and the energy of the area said to be therapeutic. After all there was a temple of Asclepius at the nearby Lissos.

3. Ancient Lissos

Culture / Archaeological sites




Απόσταση:

not available -

Χρόνος:

-

GPS: N35.247629608678125,
W23.784660879345665



1. Sougia

About region / Main cities & villages



Απόσταση:

Start -

Χρόνος:

-

GPS: N35.24895686394347,
W23.81088790000001



2. Chania

About region / Main cities & villages



Απόσταση:

by car 60.5km

Χρόνος:

1h25'

GPS: N35.51606541887963,
W24.01803670000004

Chania Prefecture

Access

By plane: The district of Chania has the airport 'Ioannis Daskalogiannis ', 14km from the city of Chania, which is daily connected with the airport ' El. Venizelos" in Athens and ' Macedonia ' in Thessaloniki. The frequency of the itineraries varies depending on the season, with the duration of the flight ranging around 40-50 minutes from Athens and approximately one hour and 15 minutes from Thessaloniki. The airport accepts many charter flights during the summer from several European countries such as Germany, Luxembourg, Italy, Denmark, Britain, Norway, Sweden, the Czech Republic and Finland. You can go from the airport to the city of Chania by bus or by taxi.

By ferry: The district of Chania, with the port of Souda (7 km from the city of Chania), has a daily ferry link with the harbor of Piraeus. Most conventional ferries approach the port after 8-9 hours of trip while the high-speed ferries only after 6-7 hours. You can go from the port of Souda to the city of Chania by bus or by taxi. The district, from the port of Kissamos, also has a ferry link with Kythira, Antikythira, Gythio, Kalamata, Piraeus and Monemvasia. Moreover, there is a ferry link from the port of Chora Sfakion with Gavdos Island. The frequency of the itineraries varies depending on the season.

By car - domestic transportation: The major cities in Crete as well as the main towns with the villages of the district are connected by interurban buses, which have frequent itineraries. As an indication, the city of Chania is 138km from Heraklion, 60km from Rethymnon and 204km from Agios Nikolaos. In the district, by using the interurban buses it takes about 2 hours from Chania to Sfakia (southeast of the district), 2 hours to Sougia (south of the district), 90 minutes to Paleohora (southwest of the district), 2 hours to the well-known Elafonisi (southwest of the district) and 45 minutes to the Kasteli (northwest of Chania), where the starting point for the bus itineraries to the villages located in the western part of the district is.

Bus station Chania: Square 1866, Chania, Tel: (+30) 28210 93024

Tel: (+30) 28210 93024

e-ktel.gr

Intercity Buses: Kydonias 73-77, Chania, Tel: (+30) 28210 93306, 93052

www.bus-service-crete-ktel.com

Buses for Kissamos: (+30) 28220 22035

Marina of Kissamos: (+30) 28220 22024

Useful telephone numbers

Health Services

Ambulance: 166, (+30) 28210 28667

General Hospital of Chania: (+30) 28210 22000-9

Health Center of Vamos: (+30) 28253 40401

Health Center of Kandanos: (+30) 28233 40000

Health Center of Kissamos: (+30) 28223 40100

Naval Hospital of Souda: (+30) 28210 82000

Regional Medical of Souda: (+30) 28210 23538

Regional Medical Center of the Airport: (+30) 28210 83820

Regional Medical of Armeni: (+30) 28250 41216

Regional Medical of Aroni: (+30) 28210 63336

Regional Medical of Voukolies: (+30) 28240 31204

Regional Medical of Gerani: (+30) 28210 61268

Regional Medical of Kalives: (+30) 28250 31244

Regional Medical of Kolymvari: (+30) 28240 22204

Regional Medical of Kontopouli: (+30) 28210 65211

Regional Medical of Maleme: (+30) 28210 62360

Regional Medical of Meskla: (+30) 28210 67356

Regional Medical of Kydonia: (+30) 28210 38002

Regional Medical of Tauronitis: (+30) 28240 22395

Regional Medical of Sfakia: (+30) 28250 91214

Municipalities

Municipality of Chania: (+30) 28210 92000

Municipal Tourist Office in Chania:(+30) 28210 36155, 36204

Police Authorities

Police: (+30) 28210 25700

Chania Tourist Police: (+30) 28210 28750, 25931

Port Authorities

Port authority of Chania: (+30) 28210 98888

Port authority of Souda: (+30) 28210 89240

Port authority of Kissamos: (+30) 28220 22024

Port authority of Paleochora: (+30) 28230 41214

Port authority of Sfakia: (+30) 28250 91292

Transportation

Chania Airport: (+30) 28210 83800, 83805

Taxi: 'Hermes': (+30) 28210 98700, 98770

'Kydon': (+30) 28210 94300, 87700

Bus station Chania: (+30) 28210 93024

Intercity Buses: (+30) 28210 93306, 93052

Buses for Kissamos: (+30) 28220 22035

Other

Marina of Kissamos: (+30) 28220 22024

Consulate of Germany: 1 Digeni str , Chania Tel: (+30) 28210 68876

Consulate of Denmark, Norway, Sweden: 107A Eleftherios Venizelos str, Chania,

Tel: (+ 30) 28210 57330

Consulate of Italy: 70 Tzanakaki str, Chania, Tel: (+ 30) 28210-27315

Consulate of France: 1866 Square No 14

Useful Information

Free Wi-Fi: In the district of Chania, there are 52 so far public spots with Free Wireless Broadband Internet Access (free Wi-Fi Hotspots) in central locations. You will find 18 spots in the area of Chania, 10 in Souda, 8 in Kydonia, 5 in Therissos, 2 in Akrotiri and 9 in the region of El. Venizelos. For more information, contact: (+30) 28213 41706, 41755